
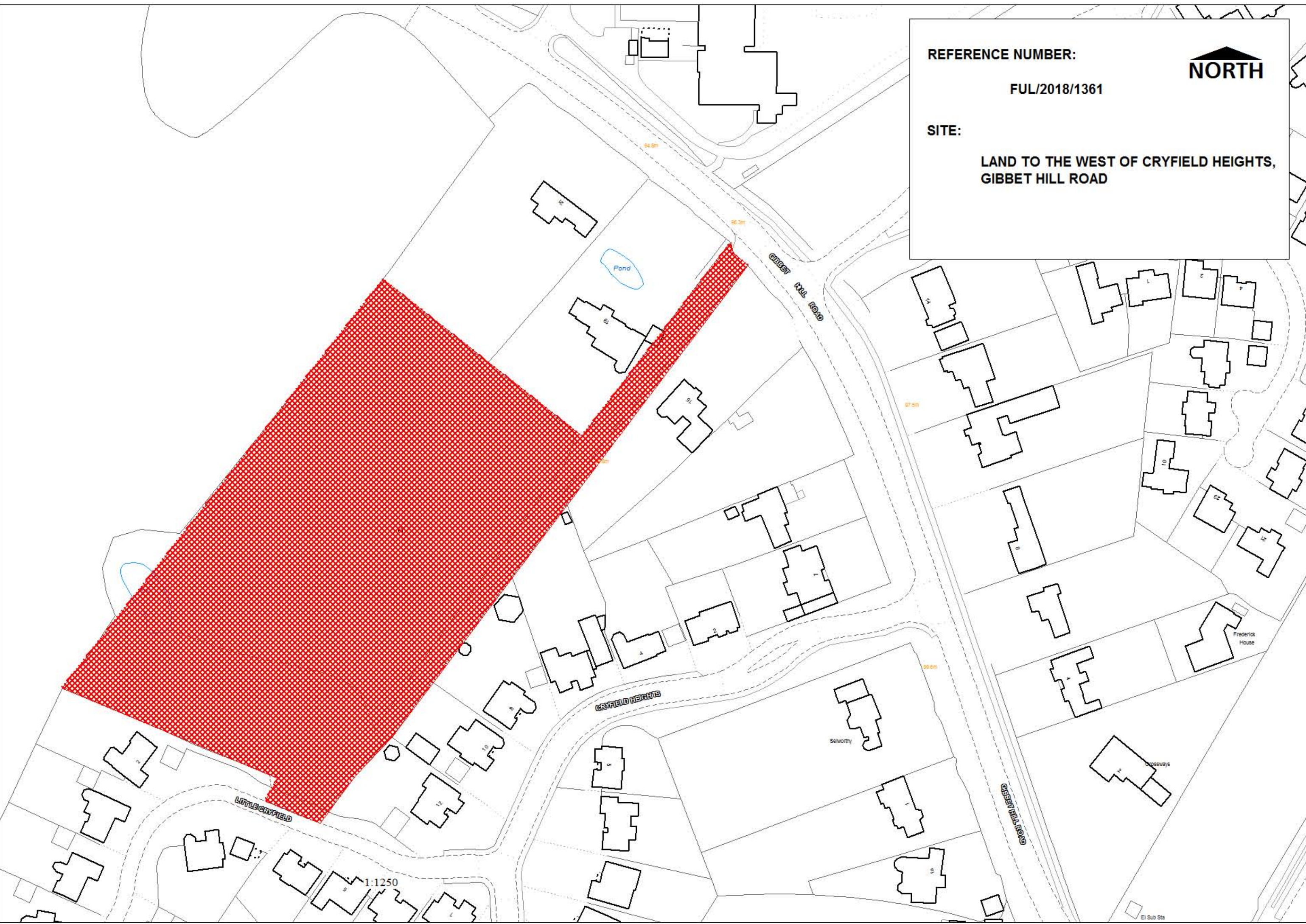


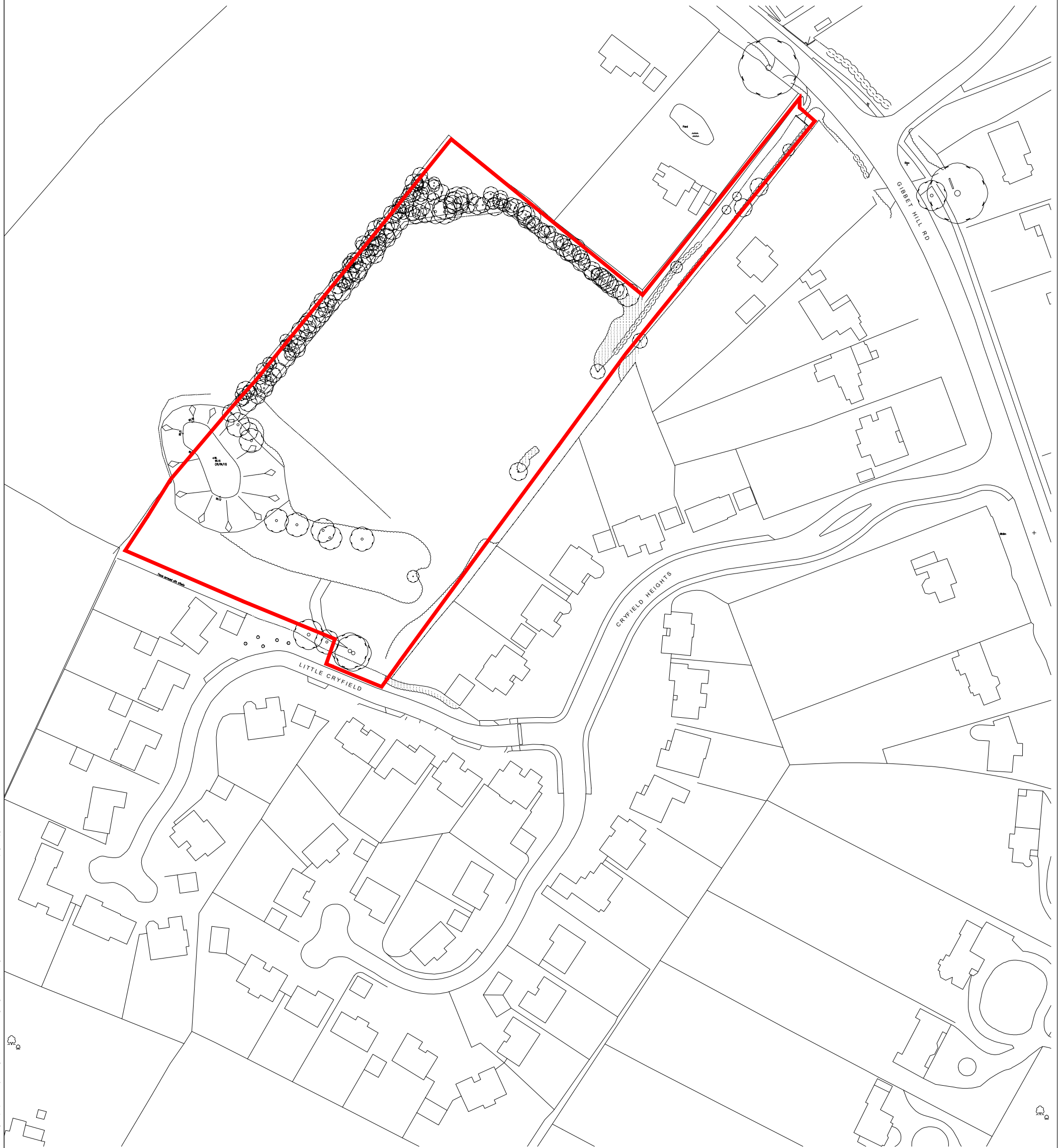
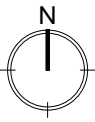
REFERENCE NUMBER:  
FUL/2018/1361

  
**NORTH**

SITE:  
LAND TO THE WEST OF CRYFIELD HEIGHTS,  
GIBBET HILL ROAD



















Copyright Pegasus Planning Group Ltd. Crown copyright. All rights reserved. Ordnance Survey. Copyright Licence number 100042093. Promap Licence number 10020448. Emphasis Licence number 0100031673. Standard OS licence rights conditions apply. Pegasus accepts no liability for any use of this document other than for its original purpose, or by the original client, or following Pegasus' express agreement to such use. T 01285 641717 www.pegasuspg.co.uk

KEY

-  Site Boundary  
1.59 Ha
-  Site Access  
Drawing ref: WIE12770-001A-A01 (Waterman)
-  Proposed Development
-  Car Parking Spaces
-  Proposed Pumping Station
-  Existing Development
-  Lanes
-  Private Drives
-  Pedestrian Link to Gibbet Hill Road
-  Existing Vegetation
-  Proposed Vegetation
-  Attenuation Basins  
Drawing ref: WIE12770-100-A02 (Waterman)

Schedule

<b>A</b>	4 Bed	1744 sq ft	3
<b>B</b>	4 Bed	1975 sq ft	3
<b>C</b>	5 Bed	2170 sq ft	4
<b>D</b>	4 Bed	2180 sq ft	2
<b>D+</b>	4 Bed		4
<b>Total</b>			<b>16</b>





